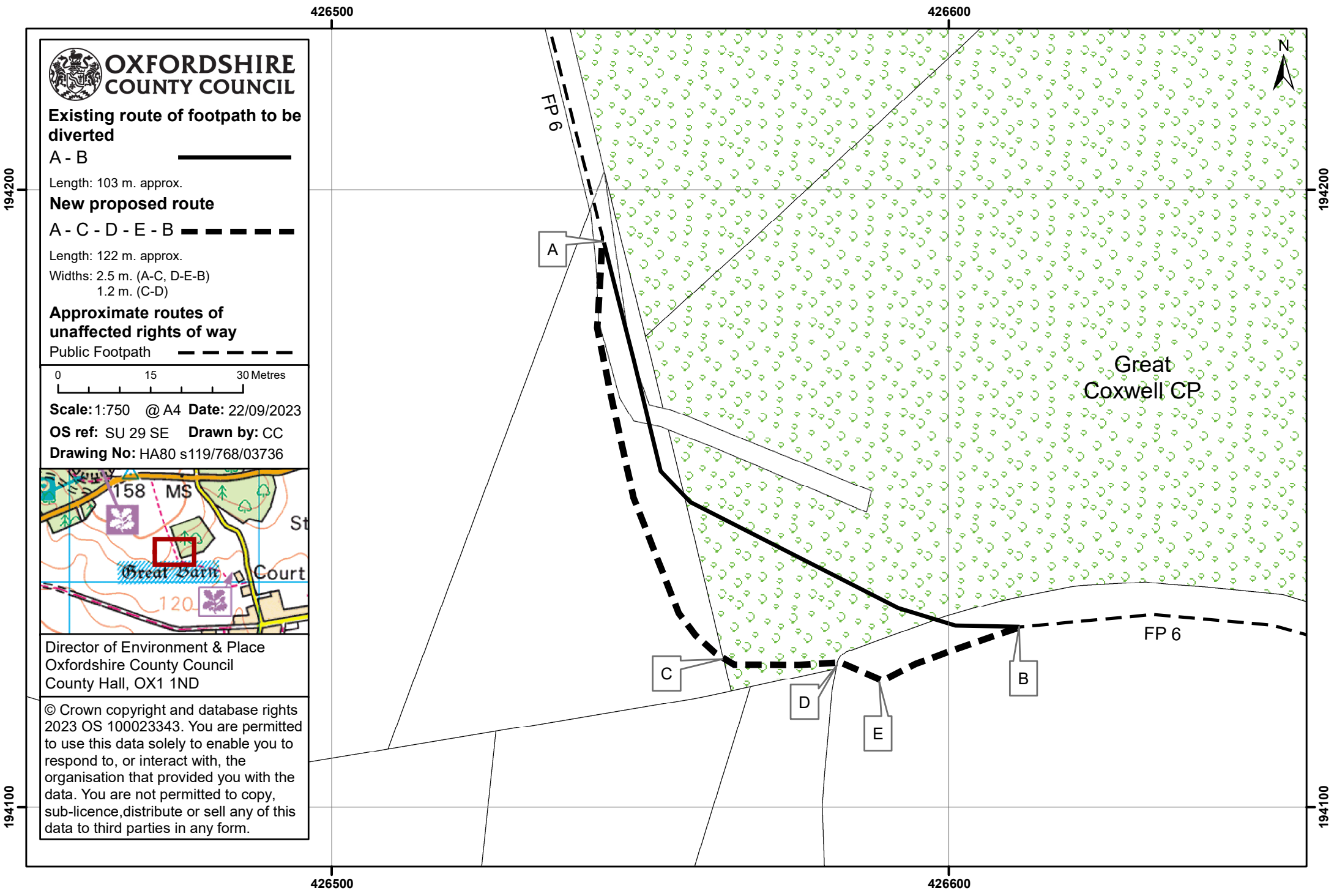


Highways Act 1980 s.119 - Proposed Diversion of part of Great Coxwell Footpath No. 6



**Existing route of footpath to be diverted**

A - B

Length: 103 m. approx.

**New proposed route**

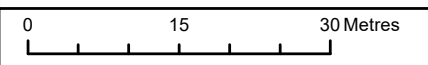
A - C - D - E - B

Length: 122 m. approx.

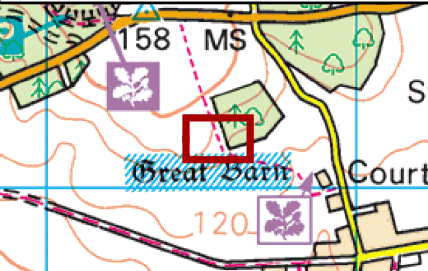
Widths: 2.5 m. (A-C, D-E-B)  
1.2 m. (C-D)

**Approximate routes of unaffected rights of way**

Public Footpath



Scale: 1:750 @ A4 Date: 22/09/2023  
OS ref: SU 29 SE Drawn by: CC  
Drawing No: HA80 s119/768/03736



Director of Environment & Place  
Oxfordshire County Council  
County Hall, OX1 1ND

© Crown copyright and database rights  
2023 OS 100023343. You are permitted  
to use this data solely to enable you to  
respond to, or interact with, the  
organisation that provided you with the  
data. You are not permitted to copy,  
sub-licence, distribute or sell any of this  
data to third parties in any form.